








Legend

-  Phase II Area
-  Marion County Parcels
-  Phase II Parcels
-  MCU Manhole
-  MCU Gravity Main
-  MCU Water Main



Total Lots: 406
Occupied Lots: 229

Exhibit C



Source: Esri, Maxar, GeoEye, Earthstar Geographics, CNES/Airbus DS, USDA, USGS, AeroGRID, IGN, and the GIS User Community
22-058-R-010 of 32